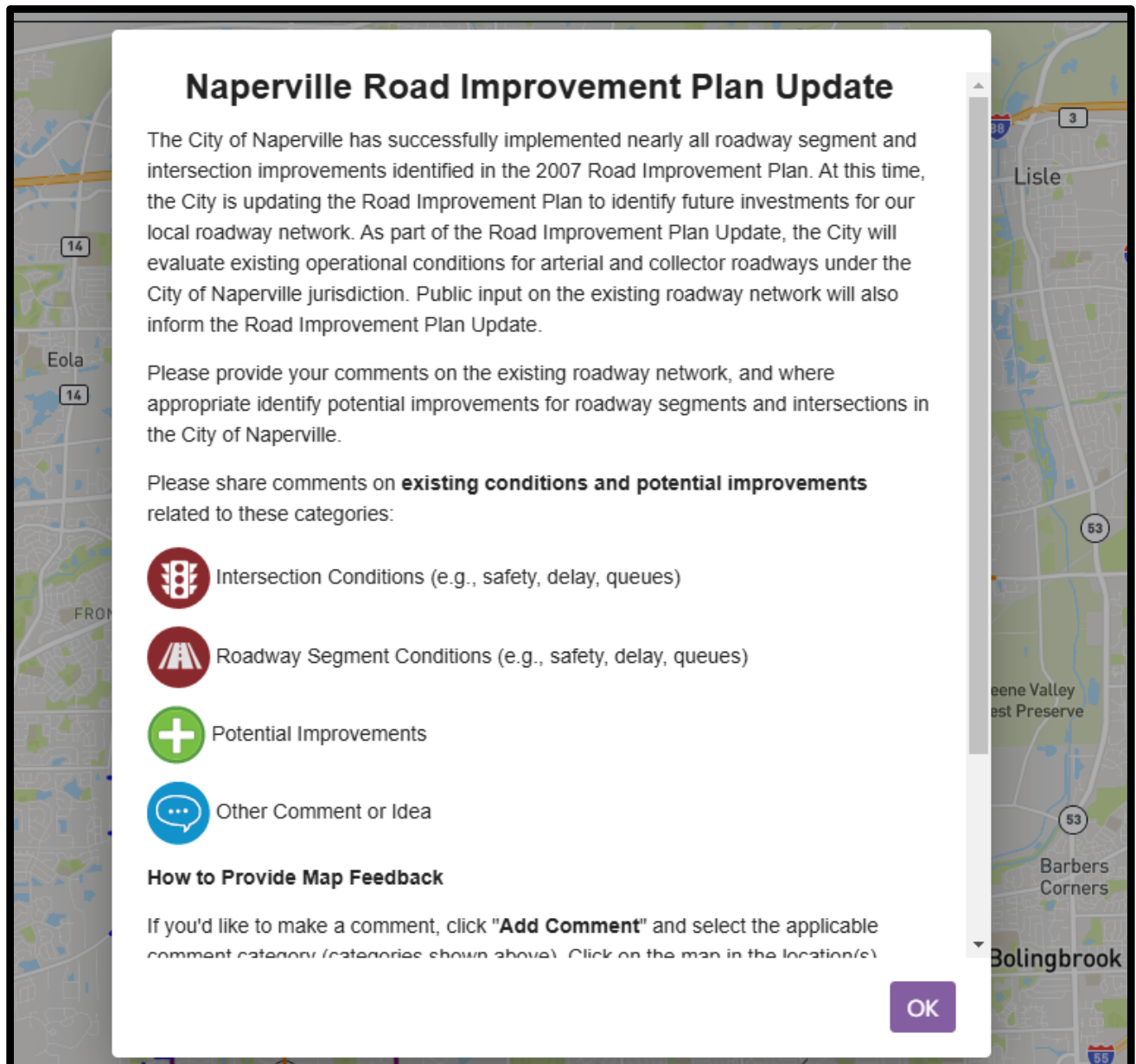


How to Add a Comment Using the PublicCoordinate Mapping Tool

Mapping Tool Webpage: <https://app.publiccoordinate.com/#/projects/NapervilleRIP/map>

- 1 When you click on the webpage URL, a pop-up screen appears. This screen gives information about the Road Improvement Plan project and instructions for providing feedback. When you are done reading, click the **OK** button.







Naperville Road Improvement Plan Update

The City of Naperville has successfully implemented nearly all roadway segment and intersection improvements identified in the 2007 Road Improvement Plan. At this time, the City is updating the Road Improvement Plan to identify future investments for our local roadway network. As part of the Road Improvement Plan Update, the City will evaluate existing operational conditions for arterial and collector roadways under the City of Naperville jurisdiction. Public input on the existing roadway network will also inform the Road Improvement Plan Update.

Please provide your comments on the existing roadway network, and where appropriate identify potential improvements for roadway segments and intersections in the City of Naperville.

Please share comments on **existing conditions and potential improvements** related to these categories:

-  Intersection Conditions (e.g., safety, delay, queues)
-  Roadway Segment Conditions (e.g., safety, delay, queues)
-  Potential Improvements
-  Other Comment or Idea

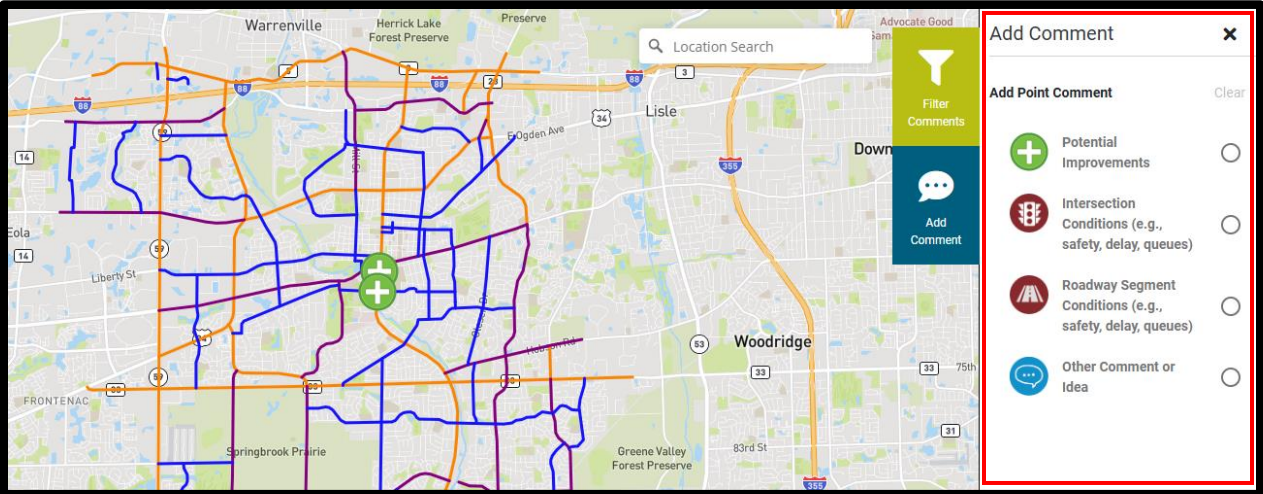
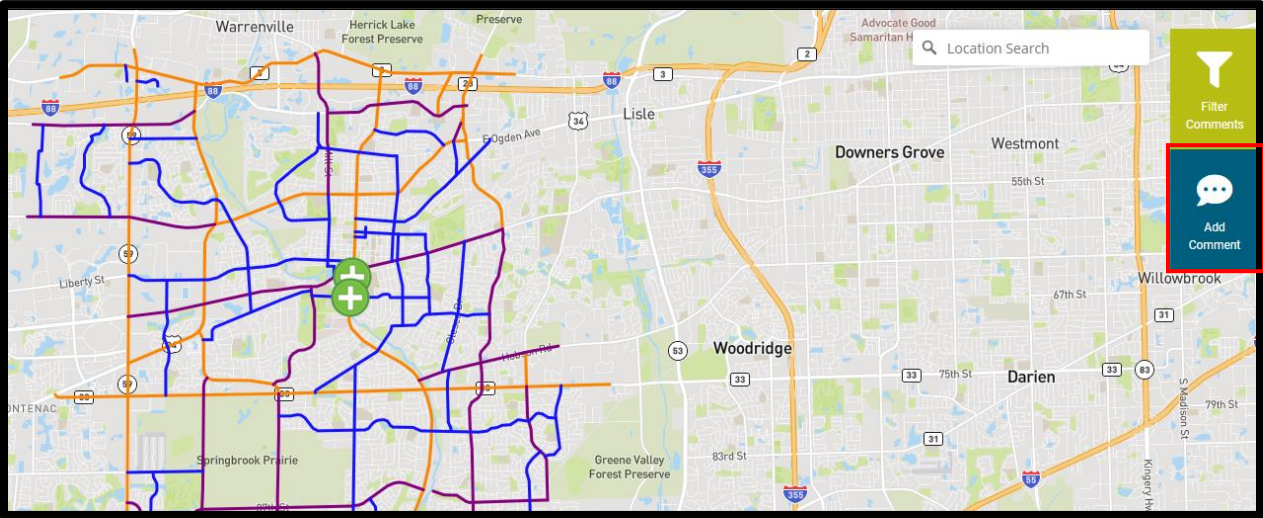
How to Provide Map Feedback

If you'd like to make a comment, click "**Add Comment**" and select the applicable comment category (categories shown above). Click on the map in the location(s)

OK

2

Click on the **Add Comment** option on the right-hand side of the screen. You will be asked to select a comment category. You can only select one category at a time. Comments may include observations, concerns, ideas or questions.

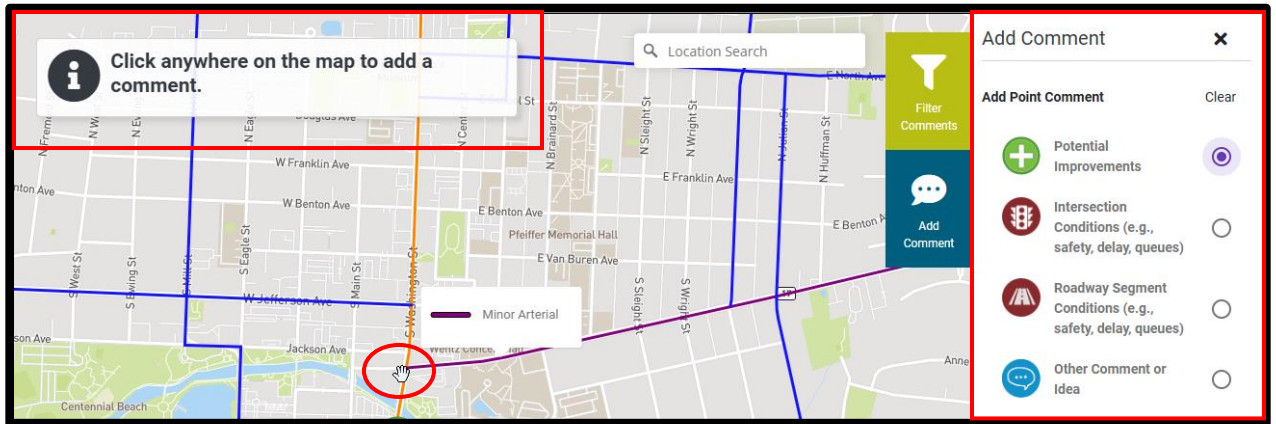


Here is more information about the different categories:

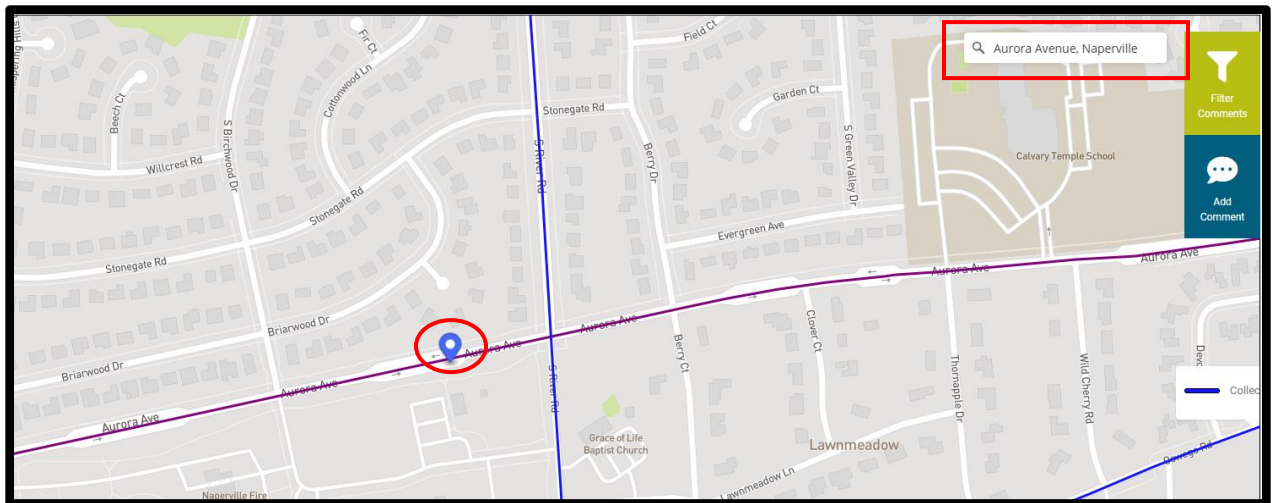
- Potential Improvements – Select this category if you have an idea for a potential road improvement.
- Intersection Conditions – Select this category if you want to comment about your experience(s) with a specific intersection.
- Roadway Conditions – Select this category if you want to comment about your experience(s) with specific roadways.
- Other Comment or Idea – Select this category if you have a comment or idea that doesn't fit within the other three categories.

Tip: Three roadway classifications are color-coded and labeled on the map. These classifications designate the different roadway types and their function. A list of the roadway definitions can be found on the [Road Improvement Plan project webpage](#).

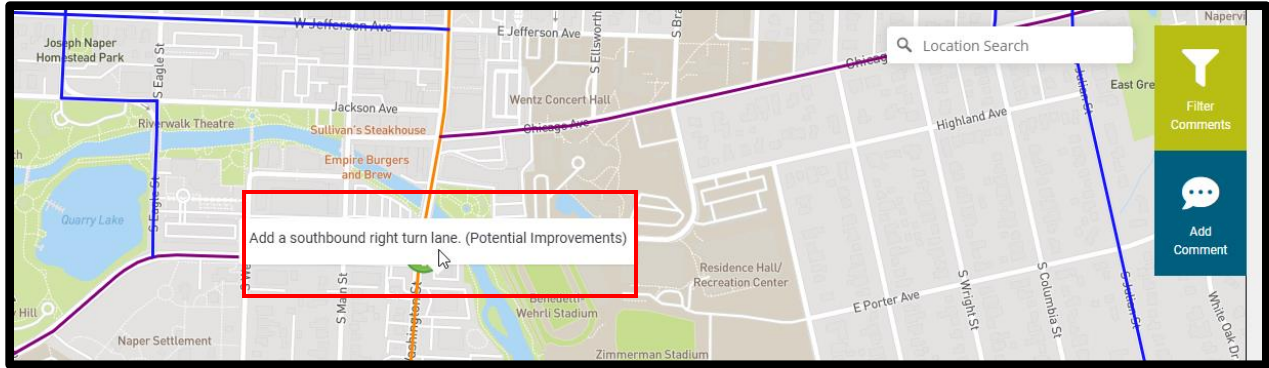
- 3 After selecting a category, you will see a prompt that says, “**Click anywhere on the map to add a comment.**” Navigate the map to find the specific roadway, intersection or area you want to comment about. Click on that location.



Tip: You can search for a location on the map using the Search Bar at the top.



- 4 Type your comment and select **Submit**. If you decide not to submit the comment, click **Cancel**. You should see an icon on the map where you submitted the comment. If you hover over the icon, your comment should be visible.



- 5 If you have a general comment or an idea that is **not** tied to a specific roadway or area, you can click anywhere on the map to submit your comment.
- 6 If you experience technical issues or accessibility barriers using this map, please email publiccoordinate@kimley-horn.com.
- 7 Repeat these steps to submit additional comments. All public comments will be summarized and considered as part of the Road Improvement Plan.